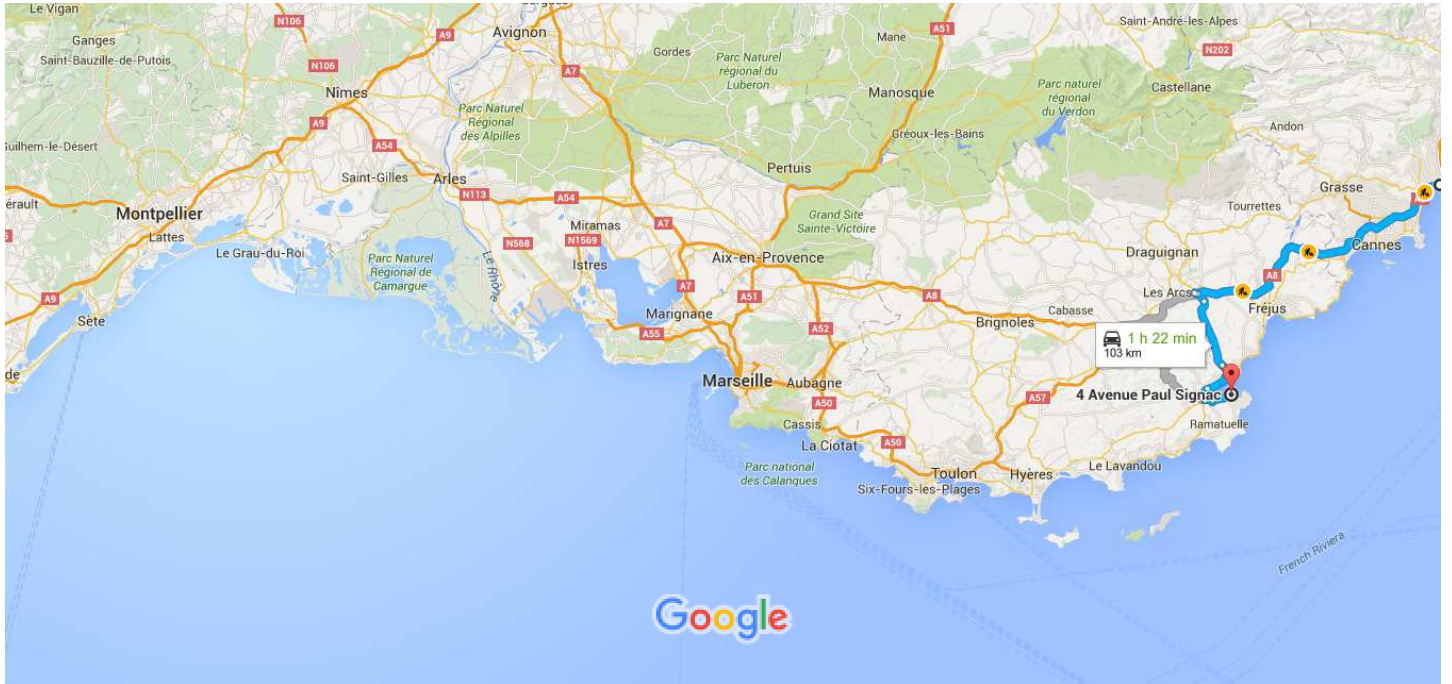




# La Provençale, 06800 Saint-Laurent-du-Var to 4 Avenue Paul Signac, 83990 Saint-Tropez

Drive 103 km, 1 h 22 min

Itinerary from Nice by A8



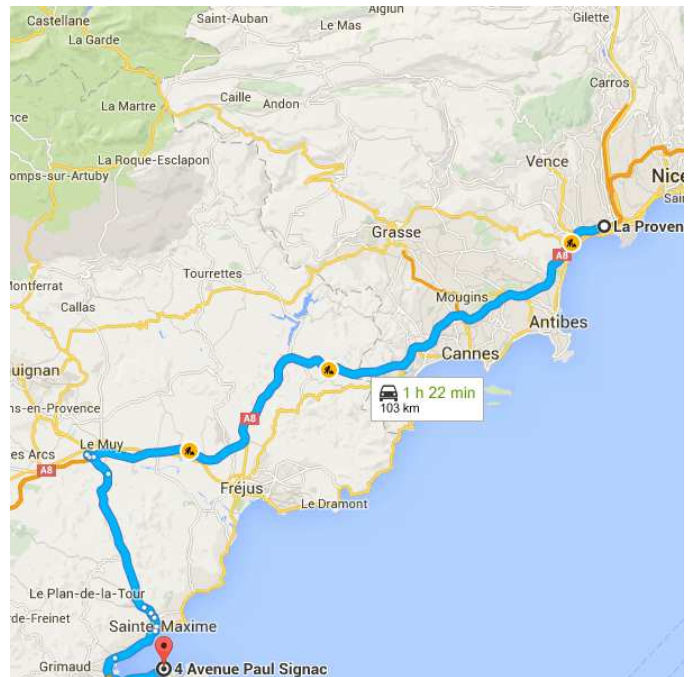
Map data ©2016 Google 20 km

## La Provençale

06800 Saint-Laurent-du-Var

Follow A8 to Les Pinèdes/D1555 in Le Muy.  
Take exit 36 from A8

- ↑ 1. Head west on A8  
⚠ Partial toll road  
38 min (66.4 km)
- ↘ 2. Take exit 36 toward Draguignan/Saint-Tropez/Le Muy/Les Arcs/Vidauban/Sainte-Maxime  
⚠ Toll road  
65.9 km
- 500 m



Take D125, D25, D559 and D98A to Avenue Paul Signac in Saint-Tropez

44 min (36.3 km)

- ↑ 3. Continue onto Les Pinèdes/D1555  
 ⓘ Continue to follow D1555  
 ⚠ Toll road

---
- ↘ 4. Turn right onto Les Pinèdes/D125  
 ⓘ Continue to follow D125

---
- ↑ 5. Continue onto Domaine des Charles/D25  
 ⓘ Continue to follow D25

---
- 🔄 6. At the roundabout, take the 2nd exit onto Route du Plan de la Tour/D25  
 ⓘ Go through 1 roundabout

---
- 🔄 7. At the roundabout, take the 2nd exit and stay on Route du Plan de la Tour/D25

---
- 🔄 8. At the roundabout, take the 2nd exit onto D25  
 ⓘ Go through 1 roundabout

---
- 🔄 9. At the roundabout, take the 1st exit onto Av. Saint-Exupéry/D25  
 ⓘ Continue to follow D25  
 ⓘ Go through 1 roundabout

---
- ↑ 10. Continue onto Boulevard Jean Moulin/D559  
 ⓘ Continue to follow D559

---
- 🔄 11. At the roundabout, take the 2nd exit and stay on D559

---
- ↙ 12. Keep left to stay on D559

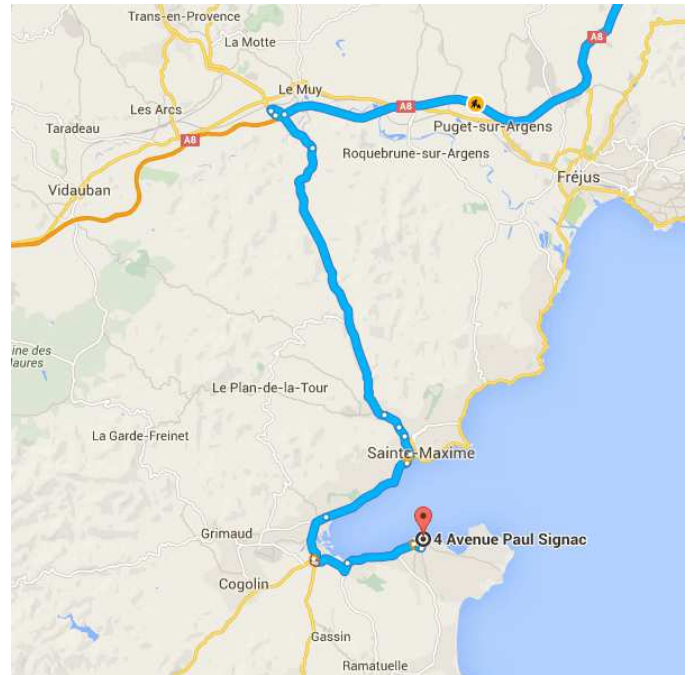
---
- ↙ 13. Use any lane to turn slightly left onto D98

---
- ↑ 14. Continue onto D98A

---
- ↑ 15. Continue straight to stay on D98A

---
- ↘ 16. Slight right onto Boulevard Louis Blanc

---



300 m

3.1 km

14.9 km

1.0 km

500 m

1.0 km

550 m

5.2 km

2.6 km


210 m

68 m


2.2 km

3.6 km


140 m

-  17. Boulevard Louis Blanc turns right and becomes Avenue Paul Roussel  


---

 350 m
-  18. Turn left onto Avenue Augustin Grangeon  


---

 140 m
-  19. Continue onto Rue du Temple  


---

 120 m
-  20. Continue onto Rue de la Résistance  


---

 16 m
-  21. Turn left onto Avenue Foch  

---

 39 m
-  22. Turn right onto Montée Guy Ringrave  

---

 140 m
-  23. Turn left onto Avenue Paul Signac  

---

 170 m

## 4 Avenue Paul Signac

83990 Saint-Tropez

These directions are for planning purposes only. You may find that construction projects, traffic, weather, or other events may cause conditions to differ from the map results, and you should plan your route accordingly. You must obey all signs or notices regarding your route.